



Jim Ford Creek Water Quality implementations (Clearwater CD)

Program	Water Quality Implementation
Lead Implementer	Clearwater Conservation District
Funders	Clearwater County, Idaho Department of Environmental Quality, Idaho Department of Fish and Game, Idaho Department of Lands, Idaho Soil and Water Conservation Commission, Private Party
Project Primary Contact	Tim Roehr (clearwater.swcd@gmail.com)
Project Stage	Completed
Duration	2000 - 2005

Natural Resource Projects & Practices ➤ Water Quality Implementation

Jim Ford Creek is one a "high priority" stream within the Clearwater Basin. The goal of the project was to work toward TMDL pollutant reductions within the watershed. Jim Ford Creek drains 65,338 acres from the upper rolling forested uplands and Weippe prairie into the narrow, steep basalt canyon. The major tributaries are Heywood, Wilson, Grasshopper and Winter creeks.

No Key Photo provided

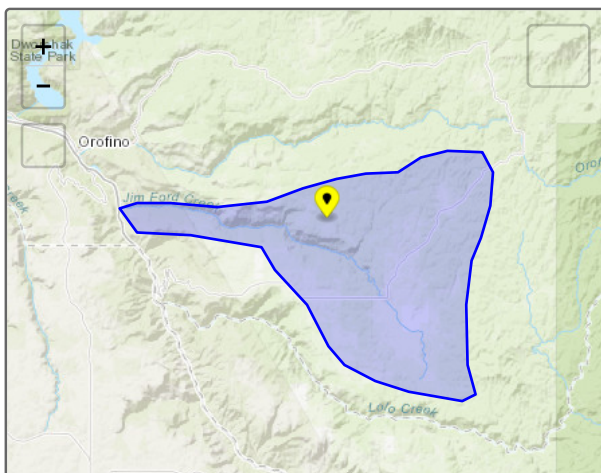
Key Accomplishments

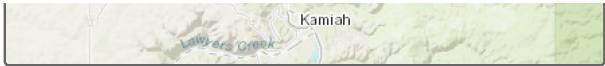
- Access Road (linear feet): **3,438.00 lf**
- Fence (linear feet): **100,338.00 lf**
- Grade Stabilization Structure (number): **14**
- Heavy Use Area Protection (number): **23**
- Pasture & Hayland Planting (acres): **203.00 acres**
- Pipeline (linear feet): **1,223.00 lf**
- Pond (number): **6**
- Pumping Plant For Water Control (number): **2**
- Riparian Forest Buffer (acres): **250.60 acres**
- Roof Runoff Structure (number): **2**
- Spring Development (number): **2**
- Stream Channel Stabilization (linear feet): **2,718.00 lf**
- Subsurface Drain (linear feet): **2,350.00 lf**
- Tree/Shrub Establishment (number): **36,675**
- Use Exclusion (acres): **322.50 acres**
- Waste Storage Facility (number): **6**
- Water Well (number): **1**
- Watering Facility (number): **9**
- Wetland Restoration (number): **1**

Project Themes

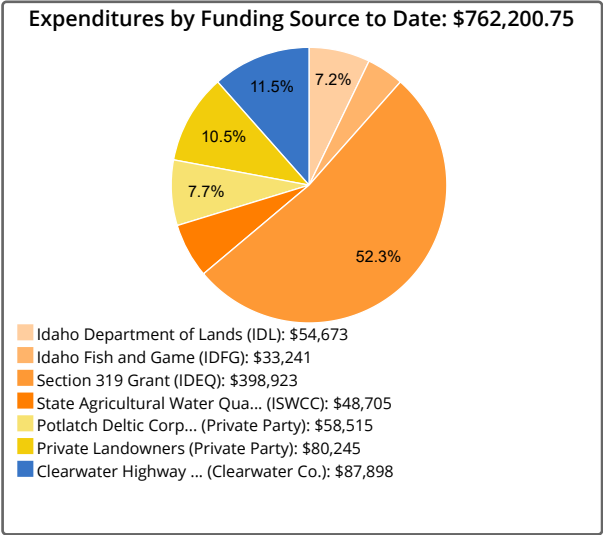
- Agricultural Lands
- Healthy Watersheds

Location





Expenditures



Photos

No additional photos provided

Tracker tells stories at a broad-brush level. Individual project performance measures and expenditures should not be relied upon for complete and total accuracy and should be confirmed with a project's lead implementer. Project locations subject to confidentiality provisions under state and federal law specify the location of a local conservation district or USDA service center office.

Project last updated 6/24/2020